
















-  District Boundary
-  Sand & Gravel Deposit
-  OCP Designations that do not follow property lines
- Official Community Plan Designations**
-  Agriculture
-  Resource Area
-  Parks, Recreation & Open Space
-  Commercial Vehicle Oriented
-  Commercial Central Business District
-  Industrial
-  Public Use & Institutional
-  Rural Residential
-  Low Density Residential
-  Medium Density Residential
-  High Density Residential
-  CN Rail

Includes Amendments:

- No. 1289 - March 2016
- No. 1317 - January 2018
- No. 1337 - March 2019
- No. 1342 - April 2019
- No. 1351 - June 2019
- No. 1356 - Oct 2019
- No. 1358 - Oct. 2019
- No. 1362 - Nov. 2019
- No. 1385 - Apr. 2022
- No. 1389 - Apr. 2022
- No. 1393 - Sep. 2022

Schedule B:
Land Use District Wide
& Main Community Inset
Bylaw No. 1288, 2016
(District Wide)



Date: March 2016